




Gunflint/Tofte Ranger District
Superior National Forest
NAD 83 UTM Zone 15N











Tofte Ranger District
Superior National Forest
NAD 83 UTM Zone 15N
Created- 5/05/25 MC



Project Map

Bandit RX
Burn Type- Broadcast
Acres- South Unit- 92
Lat/Long- 47 41.327/ 91 5.782'
Legal- T60N, R6W, Sections 9, 16



-  staging
-  Drop Point
-  Dozer Line
-  Ignition Unit
-  Bandit_South_UFR
-  Lowlands
-  Roads
-  Private Ownership
-  State_Land
-  Sections